

21 June 2011

The Manager Companies
ASX Limited
20 Bridge Street
SYDNEY NSW 2000

(28 pages by email)

Dear Madam,

PRESENTATION TO INVESTORS

I attached a PowerPoint presentation which is being delivered to investors.

For further information please contact Grant Kensington, Managing Director on 02 9300 3310

Yours sincerely



Marcelo Mora
Company Secretary

pjn6073



AUGUR RESOURCES LTD

ABN 79 106 879 690



INVESTOR UPDATE

June 2011

Grant Kensington – Managing Director

ASX: AUK

www.augur.com.au

Disclaimer

This material contains certain forecasts and forward-looking information, including regarding possible or assumed future performance, costs, production levels or rates, prices, resources, or potential growth of Augur Resources Ltd (Augur), industry growth, or other trend projections. Such forecasts and information are not a guarantee of future performance and involve unknown risks and uncertainties, as well as other factors, many of which are beyond the control of Augur. Actual results and developments may differ materially from those expressed or implied by these forward-looking statements depending on a variety of factors.

All drill hole distances are drilled distances. Insufficient data is available to determine the true width. For the Wonogiri project a cut off of 0.3 g/t gold and/or 0.3% copper is used. For Jampang the cut off is 0.5g/t gold and 0.3% copper. Sample intervals are generally 1 metre.

No representation or warranty, expressed or implied, is made or given by or on behalf of Augur, any of Augur's directors, or any other person as to the accuracy or completeness or fairness of the information or opinions contained in this presentation and no responsibility or liability is accepted by any of them for such information or opinions or for any errors, omissions, misstatements, negligent or otherwise, or for any communication written or otherwise, contained or referred to in this presentation.

Accordingly, neither Augur nor any of the Augur directors, officers, employees, advisers, associated persons or subsidiary undertakings shall be liable for any direct, indirect or consequential loss or damage suffered by any person as a result of relying upon the statement or as a result of any admission in, or any document supplied with, this presentation or by any future communications in connection with such documents and any such liabilities are expressly disclaimed.

Nothing in this material should be construed as either an offer to sell or a solicitation of an offer to buy or sell securities.

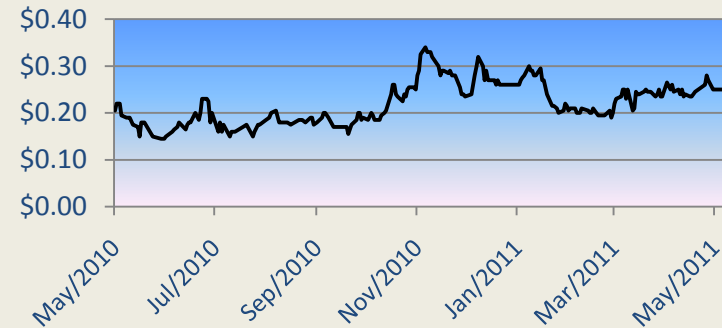
The information in this report that relates to Exploration Results or Mineral Resources is based on information compiled by Augur staff and approved by Mr Grant Kensington, geoscientist, who is a Member of the Australasian Institute of Mining and Metallurgy. Mr Kensington is a full-time employee of the Company who has sufficient experience which is relevant to the style of mineralisation and type of deposit under consideration and to the activity which he is undertaking to qualify as a Competent Person as defined in the 2004 Edition of the 'Australasian Code for Reporting of Exploration Results, Mineral Resources and Ore Reserves'. Mr Kensington has consented to the inclusion in this report of the matters based on his information in the form and context in which they appear.

Company Snapshot

Directors

Chairman	Norman Seckold
Managing Director	Grant Kensington
Director	Peter Nightingale
Director	Justin Werner

Share Price – 52 Weeks



Capital

155.8 Million Shares on Issue
2 Million Employee Options
5 Million unlisted Options

Market Cap: \$38 Million

Major Shareholders

Permgold Pty Ltd	25.78%
Rosignol Pty Ltd	7.73%
Company Fifty Pty Ltd	4.07%
Top 10	56.58%
Top 20	66.84%

Strategy

Commodity Focus

Gold - Copper - Nickel

Area of Focus

Indonesia

Strategy

Explore and develop advanced projects with shallow, definable resources in areas of moderate to advanced infrastructure.



Peer Group Comparison

Company	Major Projects	Resource	Gold oz (M)	Market Capital Aus\$	Price	12 Month Price Range	Listing Exchange
G Resources	Martabe	138.6Mt	6.49	1019.3	0.57		Hong Kong
Intrepid	Tujuh Bukit (80%)	990Mt @ 0.4% Cu and 0.45 g/t Au	14.32	921.5	1.79	0.46-2.40	ASX
Archipelago	Toka Tindung (85%)	15.46Mt @ 3.4g/t Au & 8g/t Ag	1.75	561.6	0.65	0.32-0.67	AIM
Kingsrose	Way Linggo (85%)	0.64Mt @ 8.1g/t Au & 123g/t Ag	0.165	359.1	1.38	0.73-1.97	ASX
East Asia Minerals	Miwah (85%)	103.9Mt @ 0.94g/t Au & 2.7 g/tAg	3.14	319.3	5.83	2.95-8.55	TSX
Southern Arc	W Lombok (90%)	No resource		172	1.85	0.51-1.96	TSX
Robust	Romang (100%)	No resource		131.7	1.55	1.26-2.28	ASX
Sihayo Gold	Sihayo (75%)	9.6Mt @ 3.0g/t Au	0.91	124.9	0.18	0.08-0.27	ASX
Golden Peaks	Tanoyan	2.23Mt @ 1.3g/t Au	0.09	74.1	0.65	0.36-1.00	TSX
Augur Resources	Wonogiri (earn to 80%); Jampang (option to 90%)	No resource		38	0.25	0.15-0.35	ASX

Resources are company reported reserves and resources which may not meet JORC standards. All currencies are in the home exchange currency with the exception of the Market Capital.

Project Areas - Indonesia



Wonogiri Project

- Target: Shallow gold and copper-gold porphyry;
- Approximately 30km from the city of Solo in central Java;
- Oxindo (MMG) targeted porphyry copper mineralisation. Intersected gold and copper in two holes:
 - **DHH1 40m @ 1.12 g/t gold and 0.29% copper** from 92m and 15m at **1.61 g/t gold and 0.20% copper from 137m**
 - **DHH2 37m @ 1.77 g/t gold and 0.24% copper** from 458m.
- Numerous gold bearing veins identified over significant distances (+1000m). Augur's sampling returned gold up to 7.9 g/t and copper up to 2.89%;
- 3928 ha of licence area.

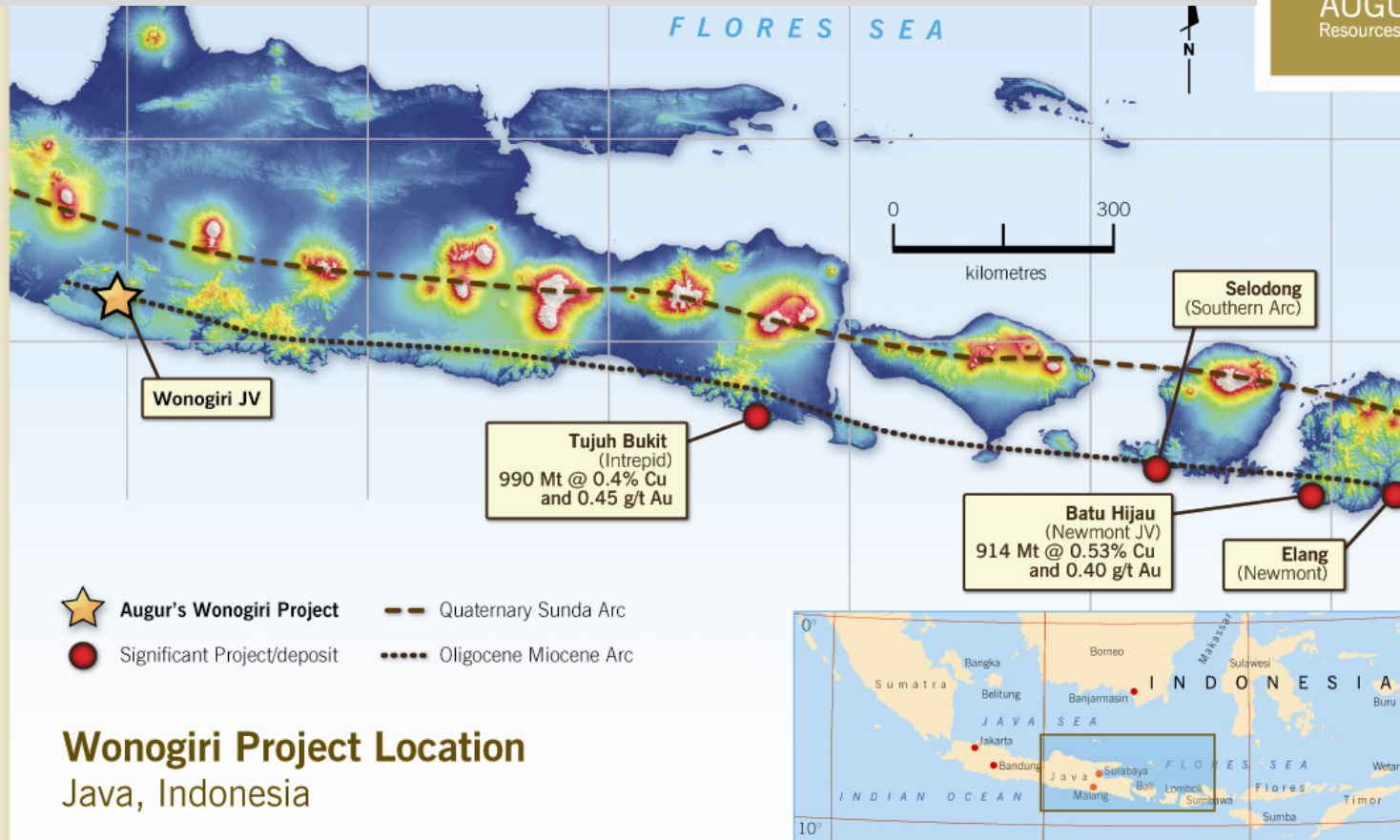
WONOGIRI – The Deal

- No up front payment;
- Partners PT Oxindo (owned by MMG) and PT Alexis Perdana Mineral;
- Expenditure commitment of \$US 1.5M over first year to earn 51% of the project;
- Expenditure of \$US 2.0M in the second year to earn 80%;
- Oxindo have a 4 year option to buy back 65% of the project if a significant copper (100 Mt Cu deposit using 0.5% copper cut off). Augur would retain 80% of any stand alone gold deposits;

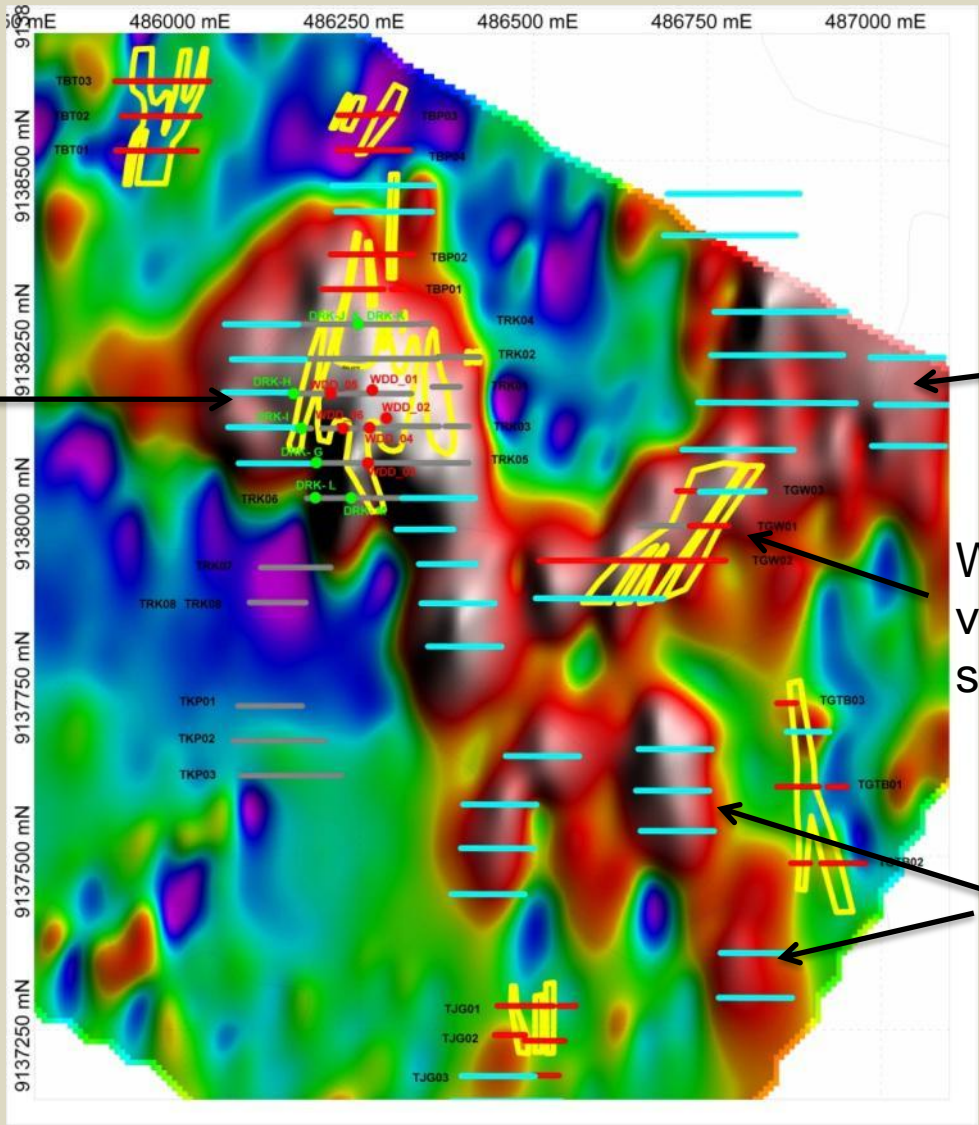


Wonogiri - Excellent Location

Erosion of Oligocene volcanic centres has resulting in the exposure of some near surface significant porphyry and epithermal systems in the Java to Sumbawa region



Ground Magnetics



Deeper magnetic high (not tested)

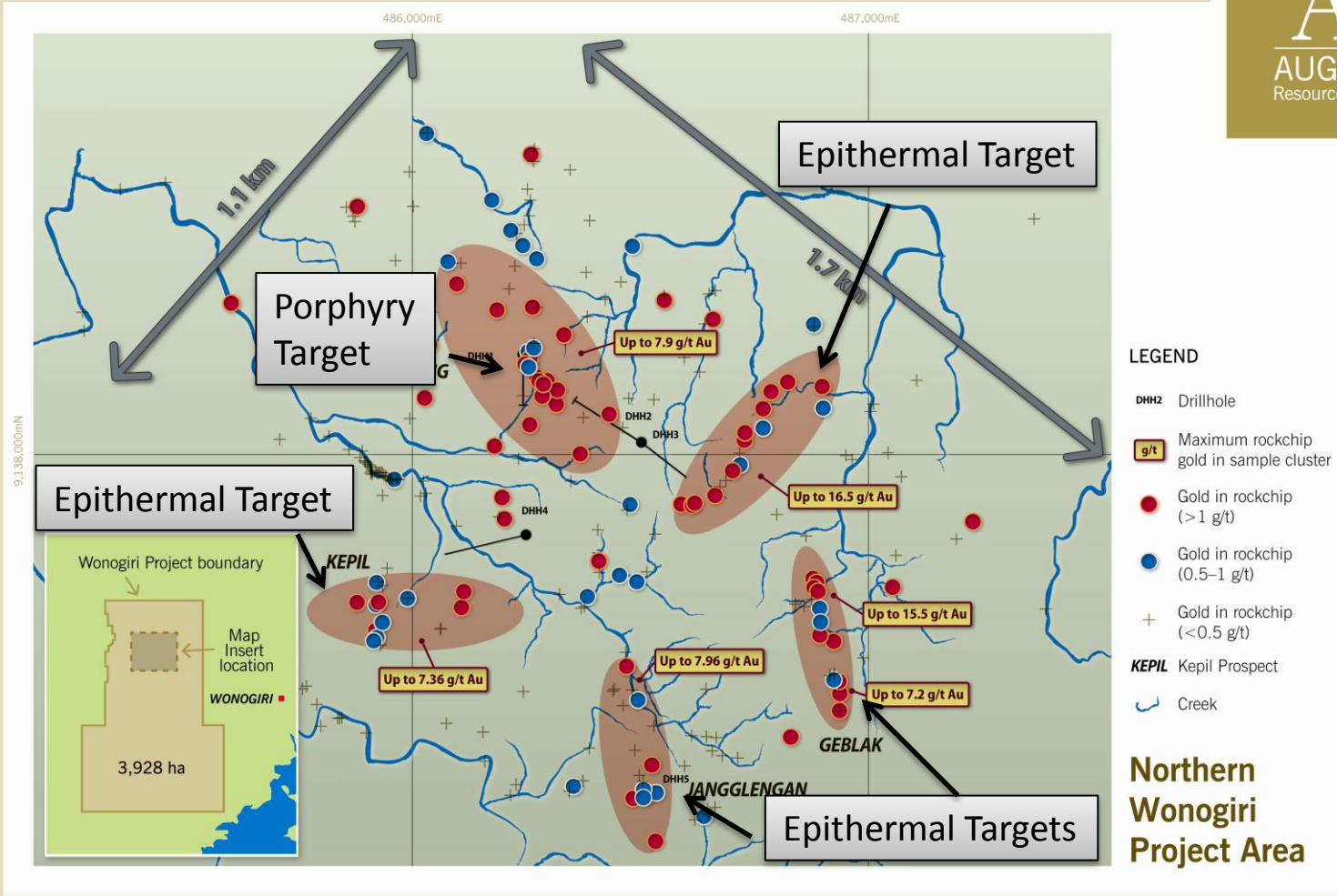
New target

Wide zone of quartz veining and stockworking

New targets

Ground Magnetics and Trench lines:
Magnetic highs are white to red;
Magnetic lows are purple to blue;

Wonogiri Project



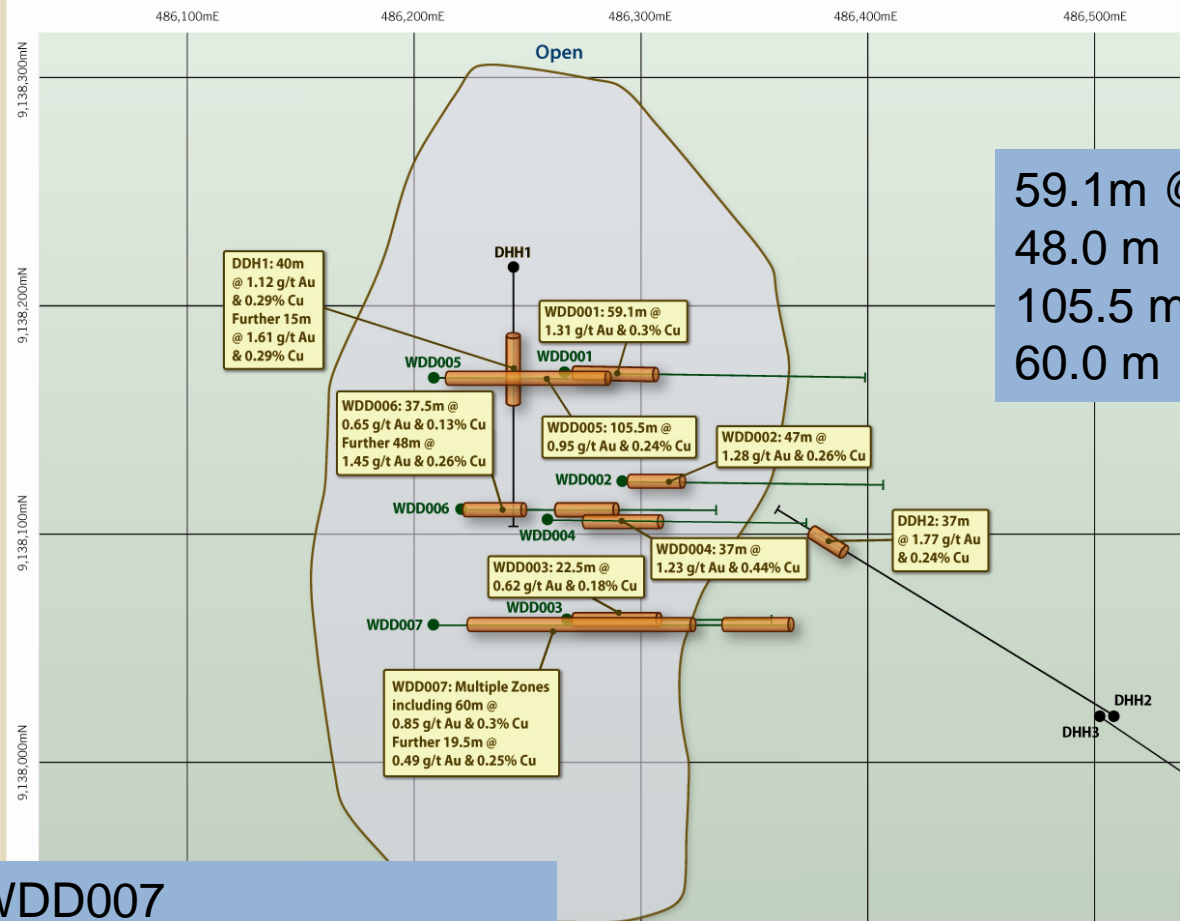
LEGEND

- DHH2** Drillhole
- g/t** Maximum rockchip gold in sample cluster
- Gold in rockchip (> 1 g/t)
- Gold in rockchip (0.5–1 g/t)
- +** Gold in rockchip (< 0.5 g/t)
- KEPIL** Kepil Prospect
- Creek

**Northern
Wonogiri
Project Area**

Randu Kuning Porphyry

Wide zones of gold and copper mineralisation encountered



59.1m @ 1.31 g/t Gold
 48.0 m @ 1.45 g/t Gold
 105.5 m @ 0.95 g/t Gold
 60.0 m @ 0.85 g/t Gold

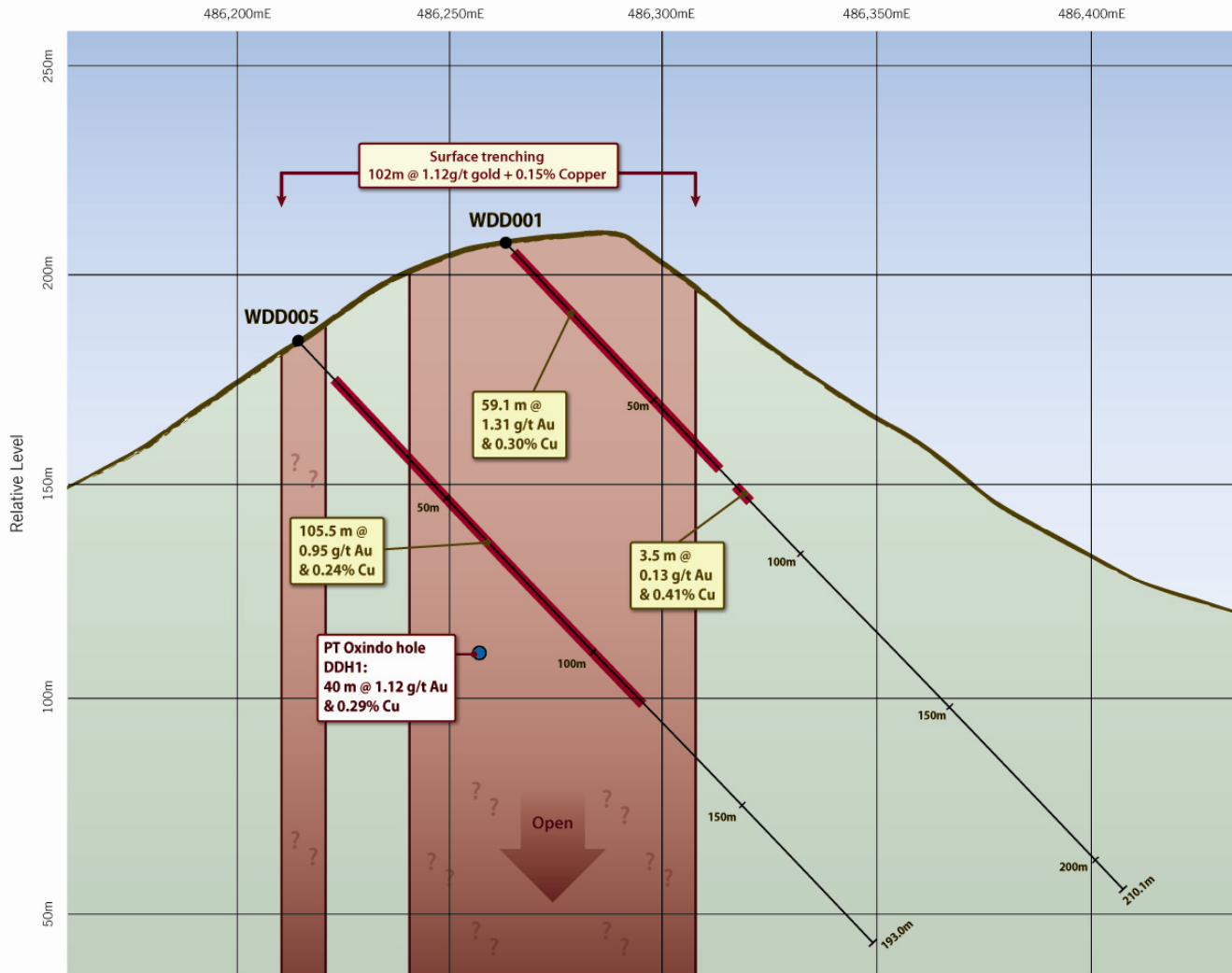
- LEGEND
- g/t Drill hole gold result
 - Au Soil Anomaly
 - DHH ●— Historical drill hole
 - WDD ●— 2011 drill hole

Northern Wonogiri Project Area
 Randu Kuning Prospect

WDD007
 215 m 0.48 g/t Gold and 0.17% Copper (no cut off)

Wonogiri

Shallow vertical gold-copper porphyry body at Randu Kuning



LEGEND

- Pierce Point of PT oxindo hole DDH1
- Microdiorite
- Interpreted quartz stockworking zone
- — Drill hole

Wonogiri Project
 Drill Hole WDD001 and WDD005 Cross Section

Jampang Project



Jampang Gold Project



JAMPANG - Infrastructure

- Located approximately 150km south of Jakarta (4.5 hours drive) by sealed road from Jakarta on the island of Java.
- The region is well supported by sealed roads, power and water.
- The deposit is approximate 20km from the coastal town of Pelabuhan ratu.
- Power station being built at Pelabuhan ratu.
- Drilling companies and support sourced from local companies. Most exploration service companies with Indonesian operations are Jakarta based.
- Topography – approximately 700m altitude rolling to rugged in nature.
- **LOW OFF SITE CAPITAL COSTS EXPECTED.**

JAMPANG – The Deal

- Up front payment of US\$250,000 and issue of 10 million shares and 5 million options for and option to acquire 90% of PT Golden (the holder of the IUP's – exploitation and exploration).
- Two years from January 2010 to determine if we are willing to proceed with the acquisition.
- No exploration expenditure commitment.
- US\$9,000,000 to exercise the option.
- In addition – separate profit sharing agreement 50:50 on any gold production during the two year option period. Production limit of 100 ton/day.

JAMPANG - History

- Jampang lies within the Sumatra-Java Epithermal Belt. This belt includes the Pongkor Gold deposit +3M oz gold (8.6 g/t gold; 110 g/t Ag).
- Mispac Resources Inc explored the Jampang area between 1996 and 1998 with a focus on gold. Drilled +32,000m (246 holes).
- The central Jampang area which covers the main Lipi and Puteran-Simpang resource was acquired by a local company “PT Golden”. Most of the historical drilling done at Jampang is within this 390 ha block.
- Mispac engaged Snowden and Associates in Perth to fully review the exploration methods and practices and geochemical results. Snowden supported the methodology and confirms mineralisation.
- Mispac had difficulty raising further funds in 1998 due to Bre-X, political environment and the Asia financial crisis.

JAMPANG – Deposit Area

Near Surface (zones <10m from surface)
Thick supergene gold mineralisation



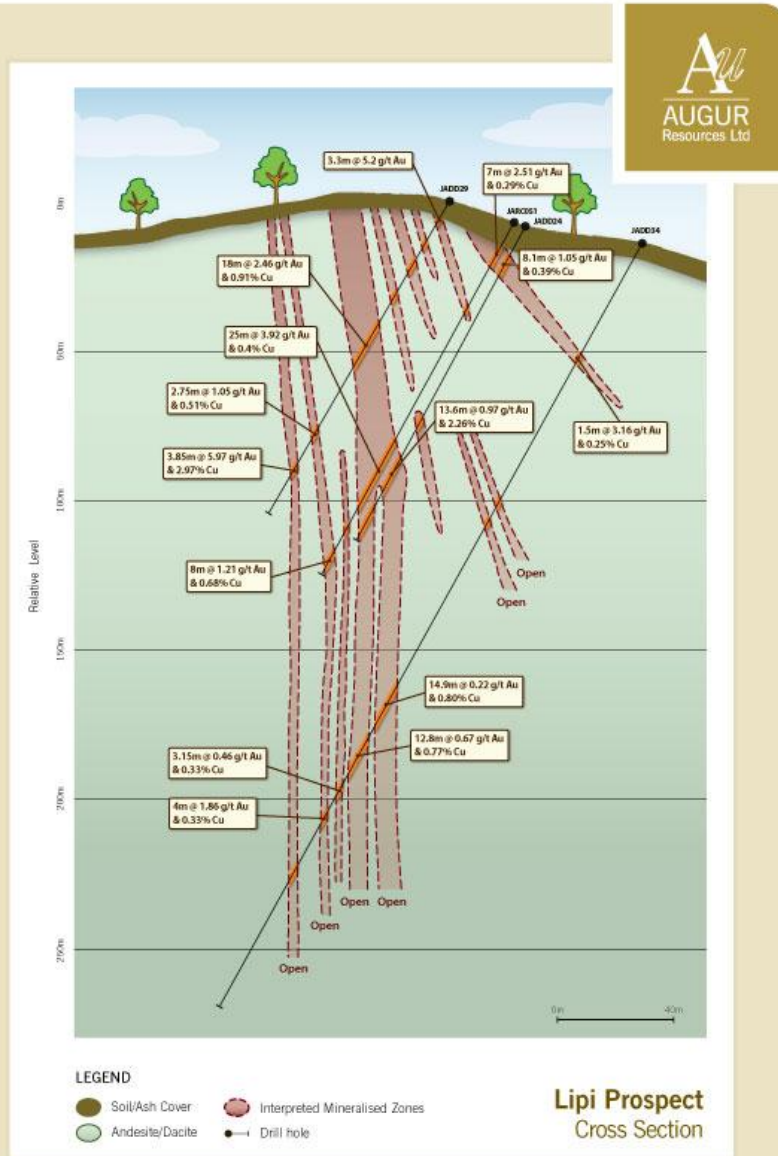
Lipi Gold - Copper Zone

No Forestry Issues
Mining Licence covering
Lipi in place

JAMPANG – Results

HOLE	From (m)	To (m)	Interval (m)	Gold (g/t)	Silver (g/t)	Copper %
JADD2	79	86	7	3.09	16.1	0.25
JADD8	73	83	10	7.47	6.4	
JADD10	28.5	64.6	36	1.74	8.0	0.89
JADD11	71.5	91.7	20.2	1.43	5.2	0.21
JADD14	63.2 104.3	75.5 107.3	12.3 3	3.70 14.35	12.7 8.9	0.19 0.59
JADD19	142	156.5	14.5	1.46	8.1	0.52
JADD24	84 103.9	99 117.5	15 13.6	0.90 0.97	18.6 14.9	2.01 2.26
JADD25	6.7 22.5	16.8 34.5	10.1 12.0	2.00 1.35		
JADD29	47 102	65 105.85	18 3.85	2.46 5.97	11.9 25.7	0.91 2.97
JADD31	71.6 90.4	85.7 101.2	14.1 10.8	1.46 0.89	11.9 9.8	0.88 1.10

JAMPANG – Results



JAMPANG – Deposit Area

LIPI NORTH ZONE

Gold bearing zone at surface



Drilling near this zone JADD8 10m @ 7.47 g/t gold
from 73m

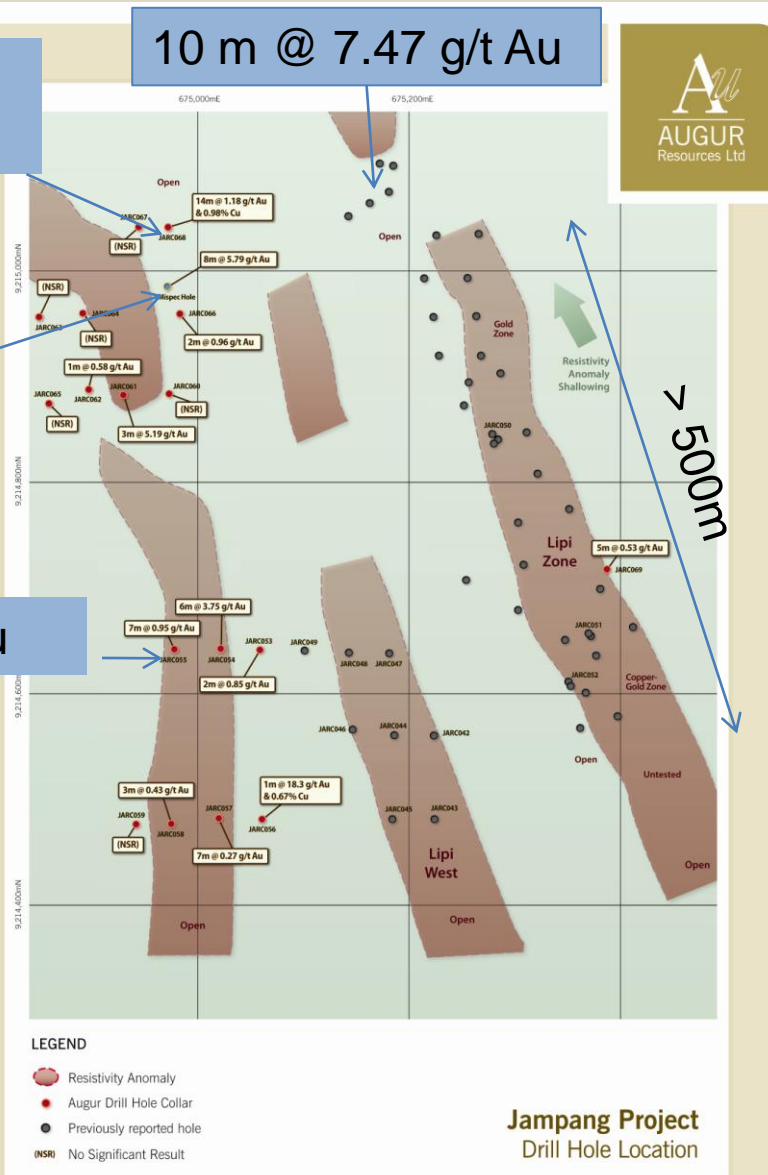
JAMPANG – Gold Results

14 m @ 1.18 g/t Au and 0.98% Cu

10 m @ 7.47 g/t Au

8 m @ 5.79 g/t Au

7m @ 0.95 g/t Au



While the Lipi zone is the main mineralised zone identified to date there are other zones being identified.

GEOPHYSICAL TARGETS

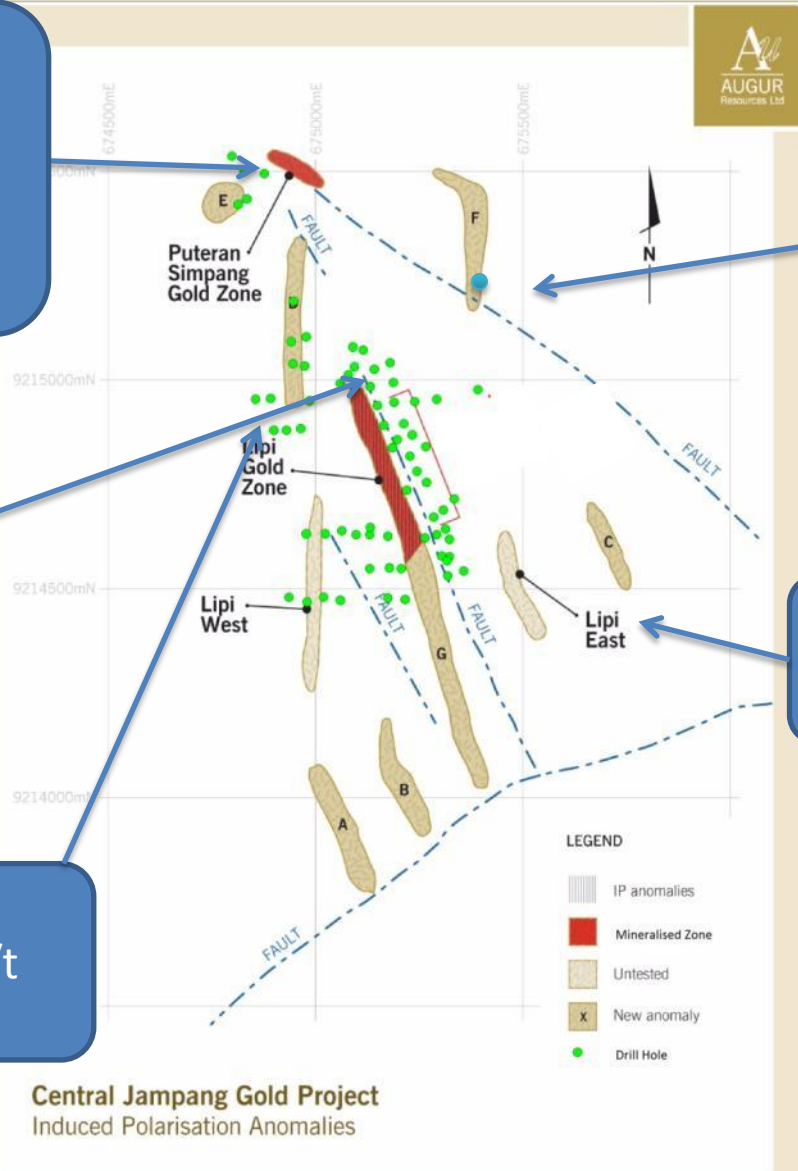
Puteran Simpang
(includes from historical drilling)
JRC183 133m @ 1.85 g/t Au
JRC219 118m @ 3.16 g/t Au
JRC157 57m @ 2.96 g/t Au

Lipi North
Augur discovery
10m at 7.47 g/t
gold

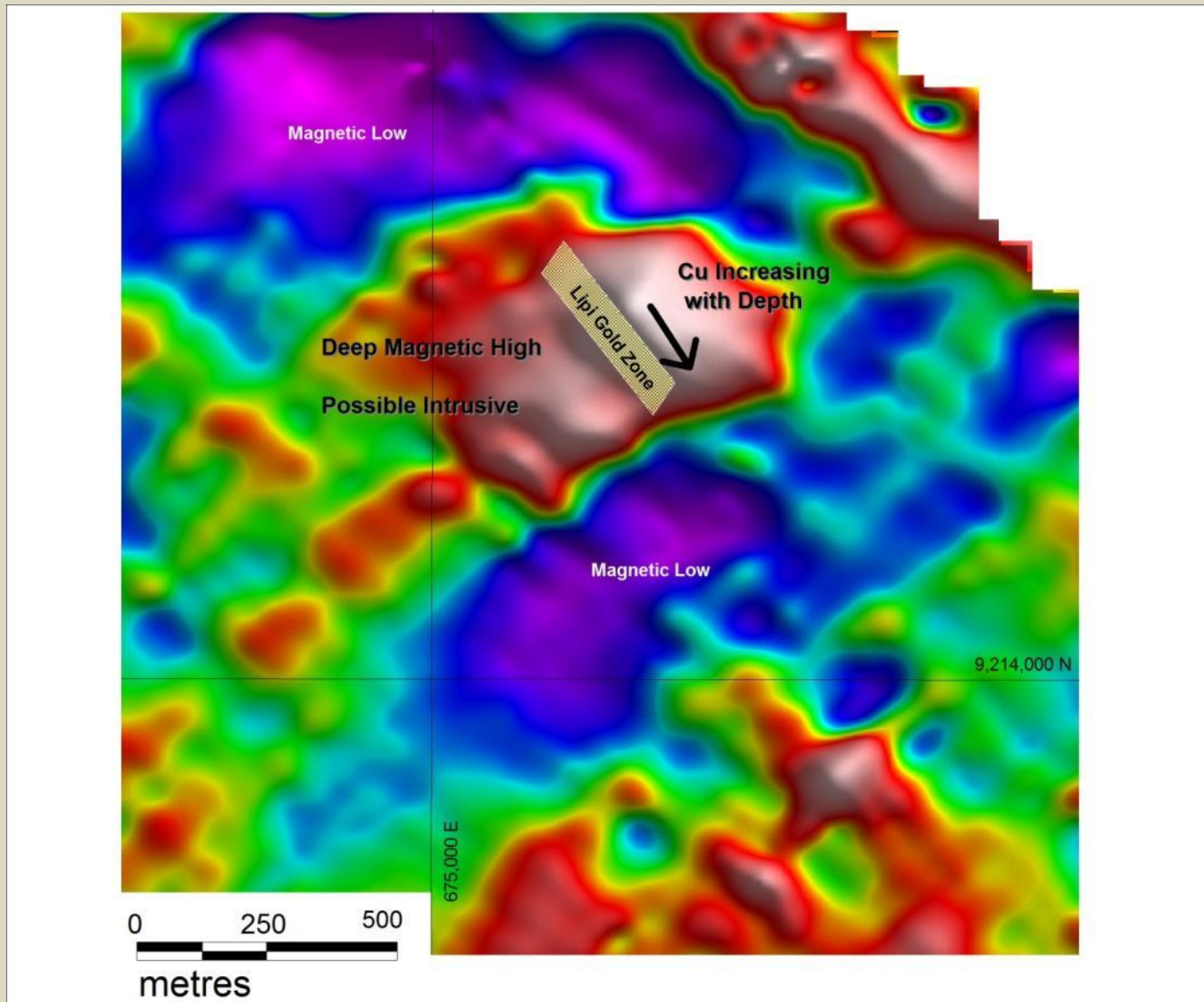
Lipi West
8m @ 5.6 g/t
gold

Rock chip
3.5 g/t gold

Lipi East
Only 1 hole drilled
3m @ 1.02 g/t gold



JAMPANG – Additional Targets



PLANNED ACTIVITIES

JAMPANG

- **RC Drill testing additional targets**
- **Determine initial resource size – late 2011**
- **Metallurgical testing**



Wonogiri

- **Continue resource definition at Randu Kuning**
- **Commence drilling of epithermal targets by mid 2011**

Why Invest

- **Early entry into two advanced gold +/- copper projects in significant mineralised belt in Indonesia;**
- **Shallow mineralisation;**
- **Diversified projects – not all eggs in one basket;**
- **Actively advancing projects. Two drill rigs on Wonogiri and drilling additional targets at Jampang;**
- **Under the radar company with undervalued projects;**
- **Projects well supported by infrastructure and not impacted by protected forest issues.**

